

ÉCHANTILLONS DE CARTES

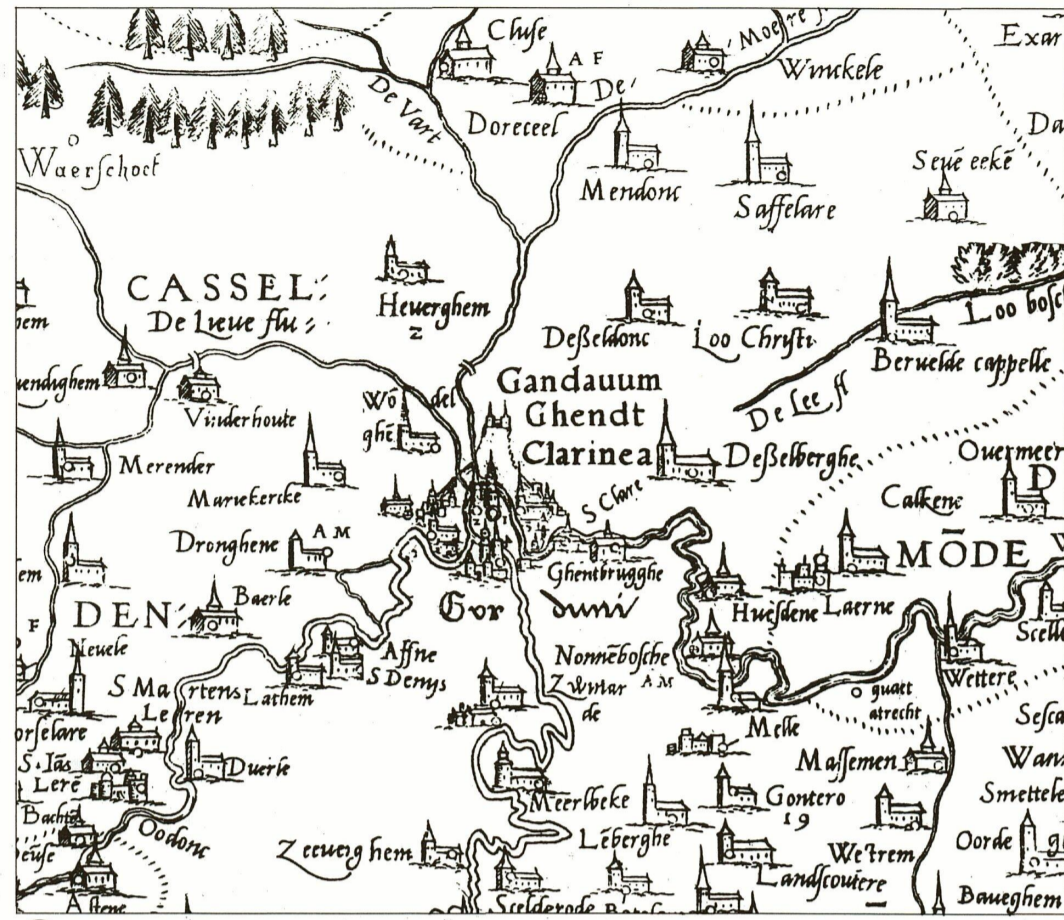
AVANT 1878

UITTREKSELS VAN KAARTEN

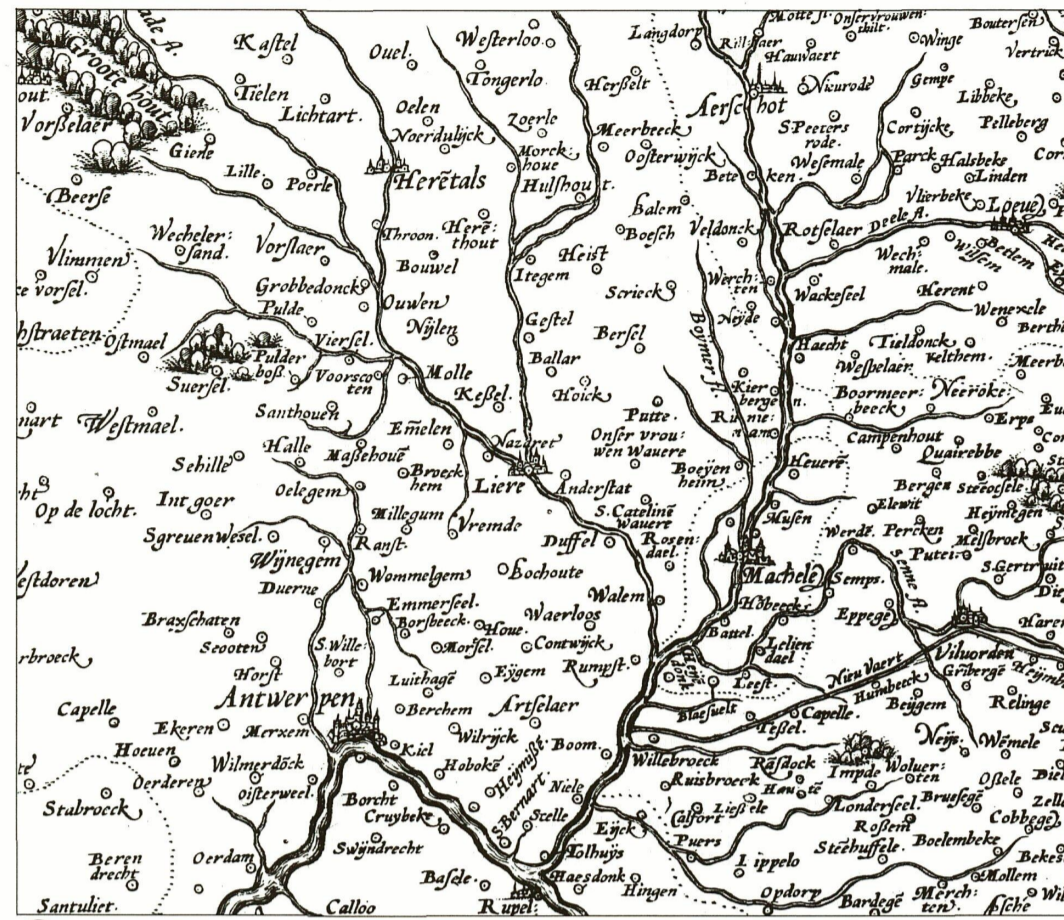
VÓÓR 1878

PLANCHE I.3.1. DEUXIEME ATLAS de BELGIQUE

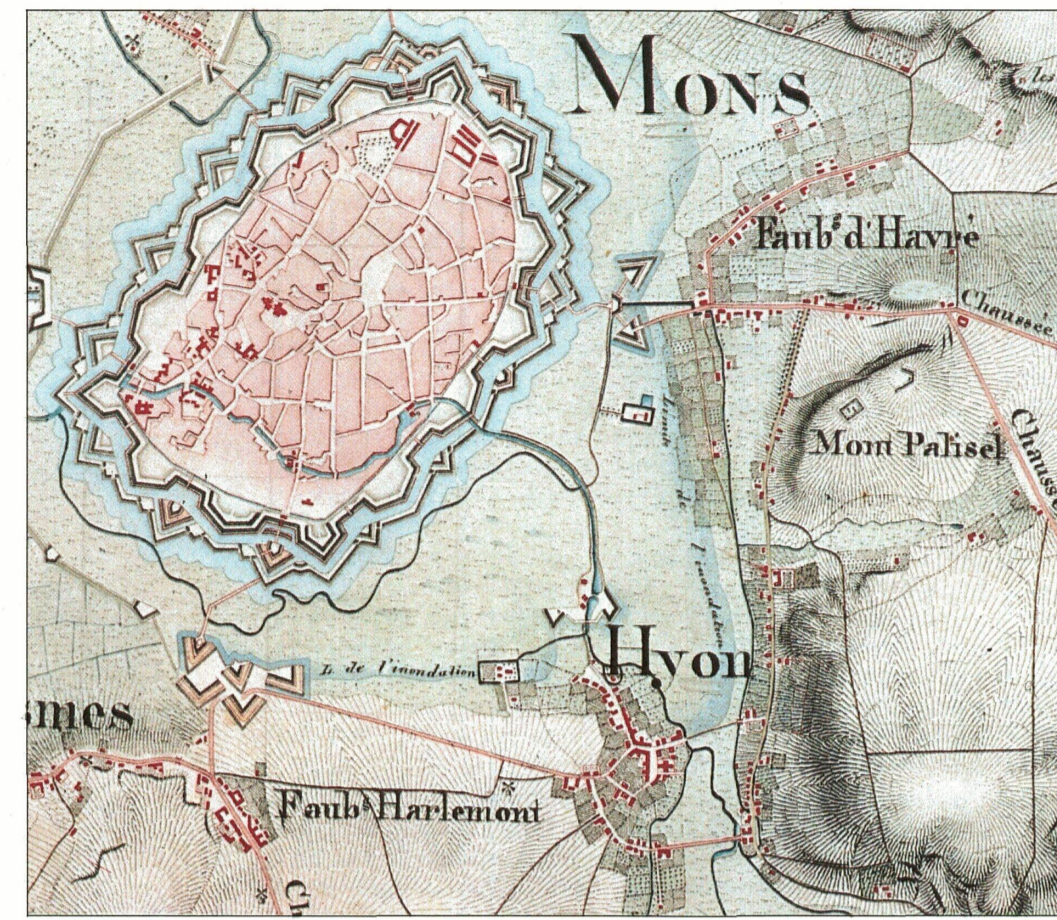
TWEDE ATLAS van BELGIE - BLAD I.3.1.



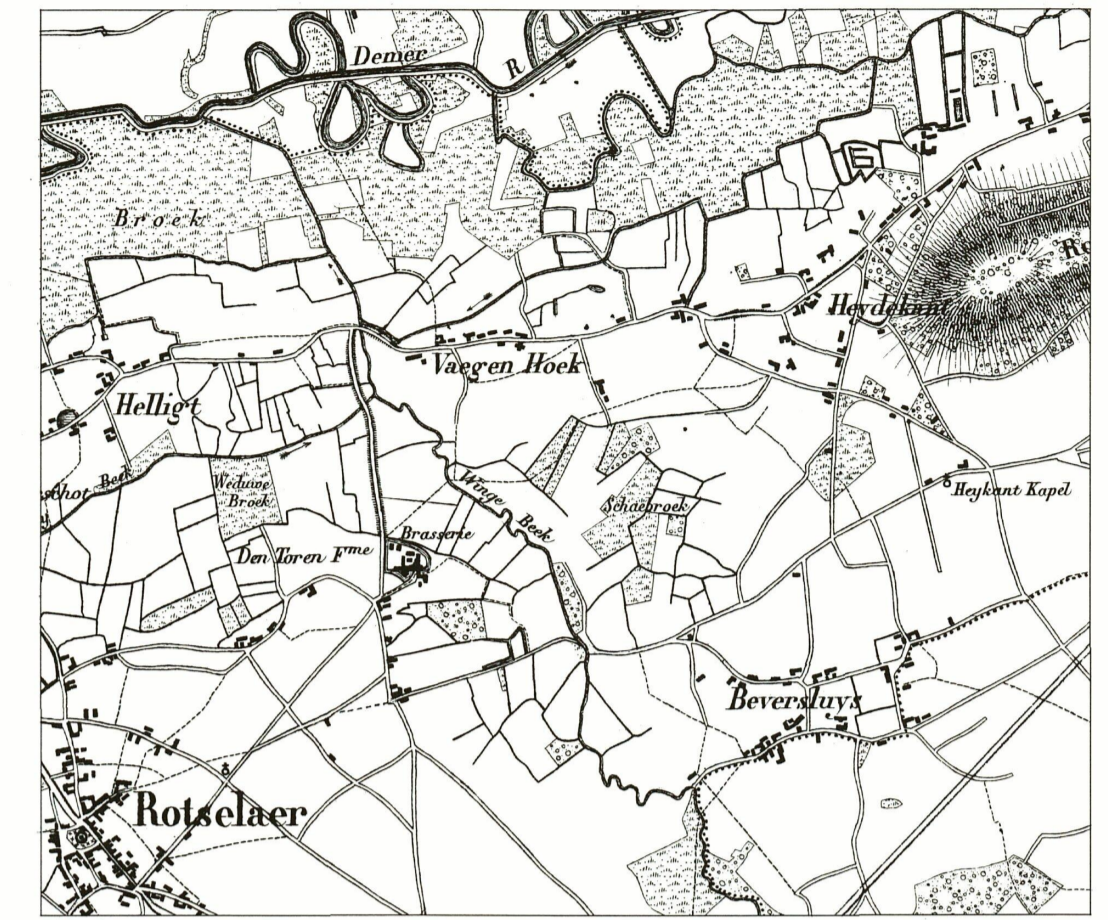
1 1: 200.000
Carte des Flandres G. Mercator, 1540 Kaart van Vlaanderen



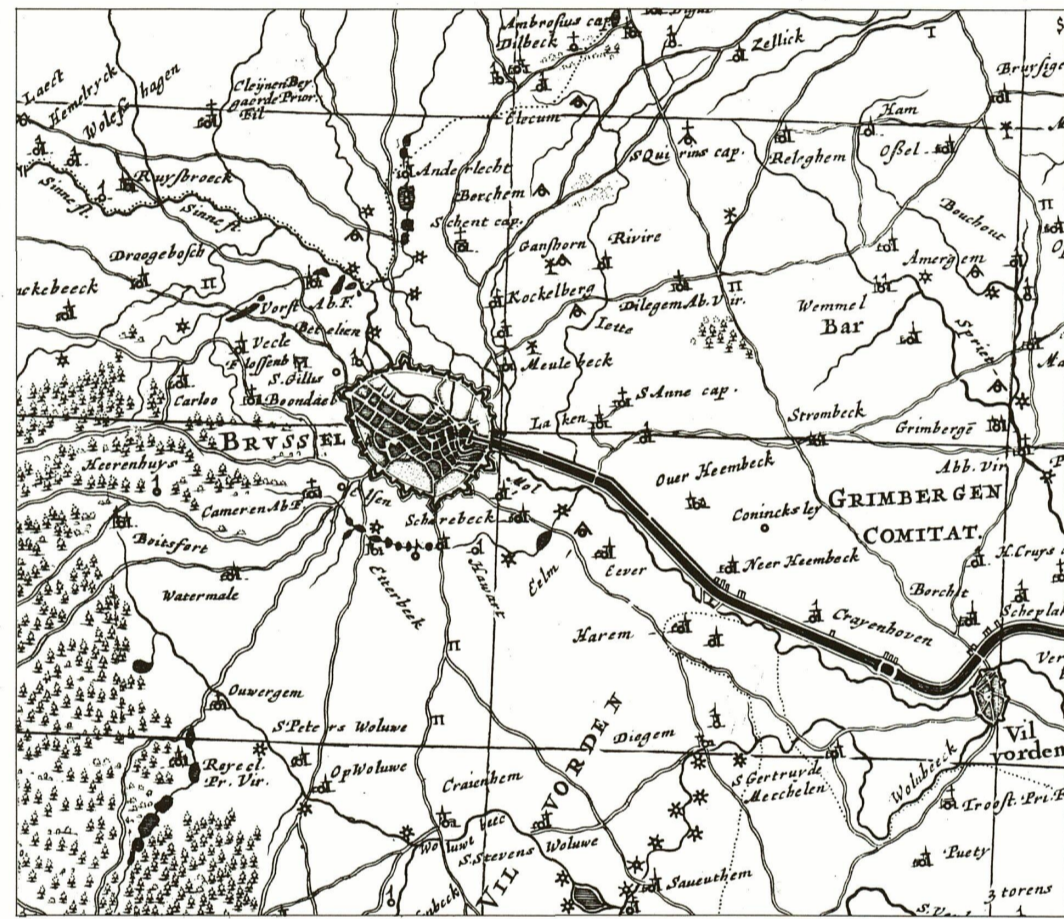
2 1: 180.000
Brabantiae, Germaniae Inferioris nobilissimae provinciae descriptio J. van Deventer, 1571



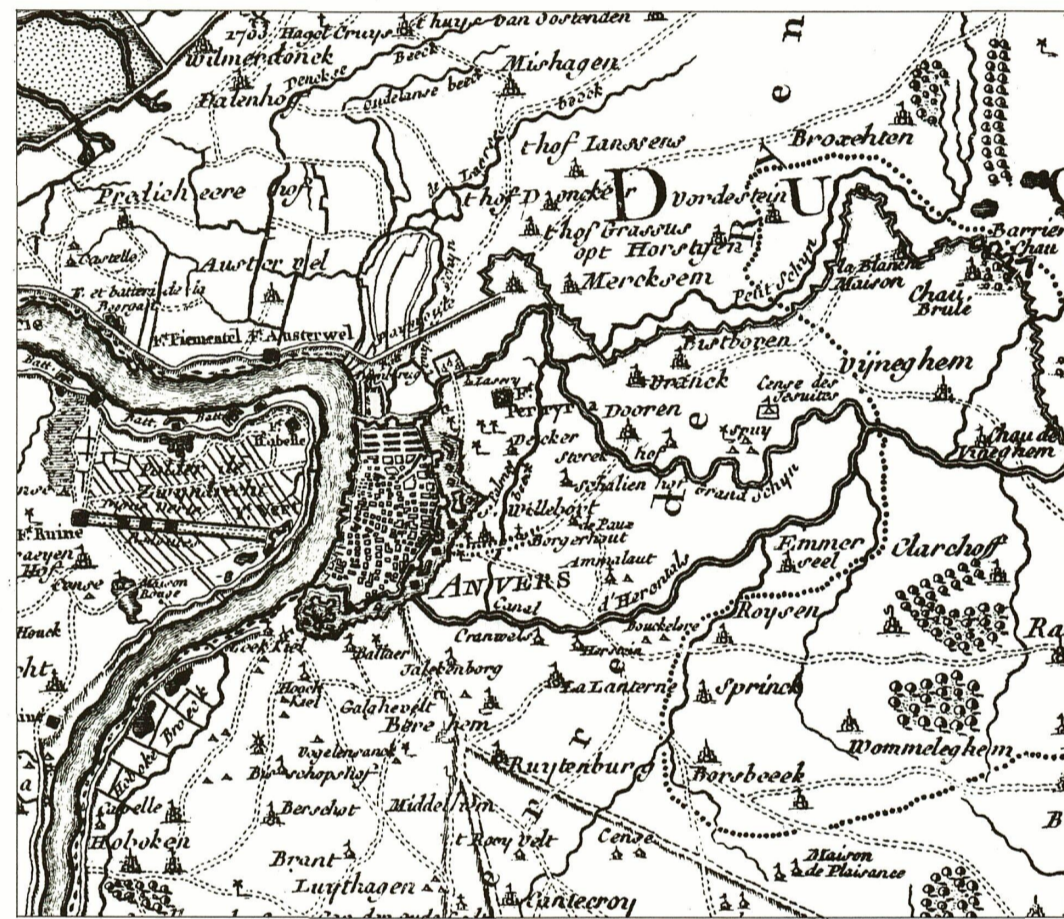
7 1: 25.000
Topografische kaart van de Zuidelijke Nederlanden Militaire Verkenningen, 1816-1830



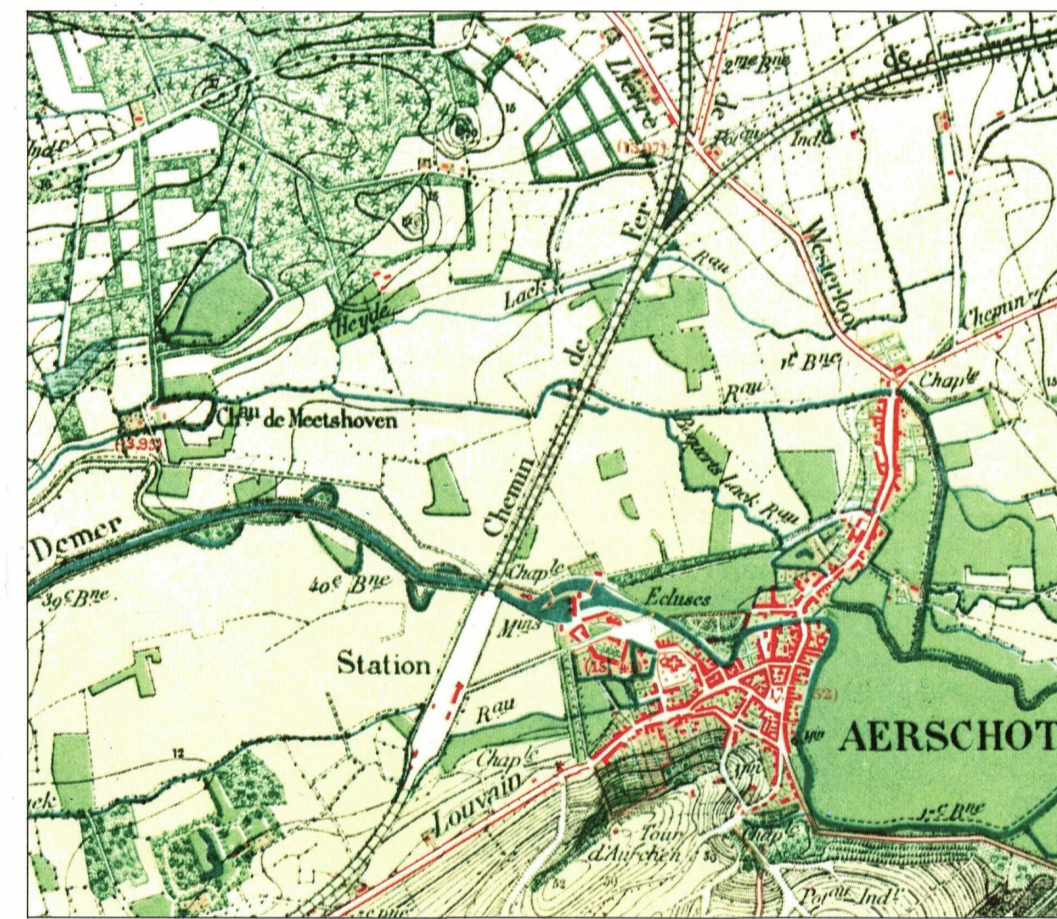
8 1: 20.000
Carte topographique de la Belgique Ph. Vandermaelen, 1846-1854



3 1: 130.000
Secunda Pars Brabantiae M. F. van Langren, 1635



4 1: 135.000
Carte particulière des environs d'Anvers E.H. Frick, 1743



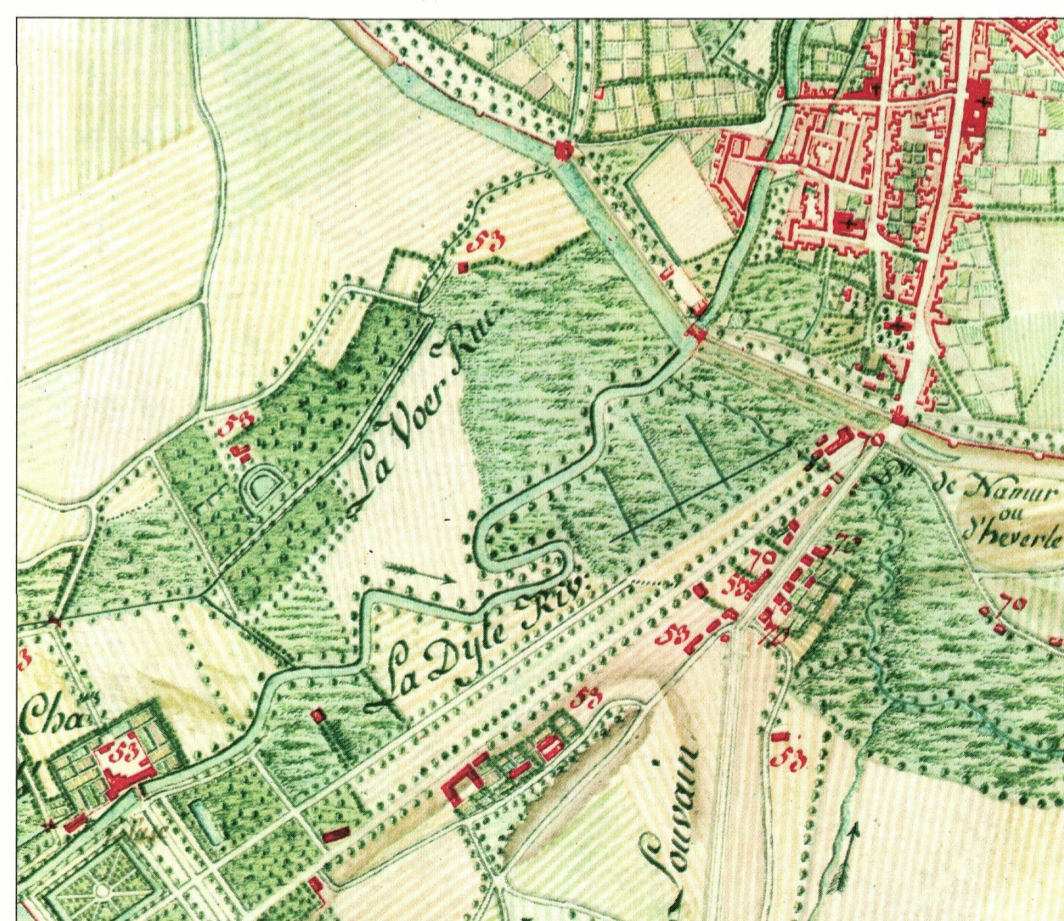
9 1: 20.000
Carte topographique officielle de la Belgique Dépôt de la Guerre, 1869



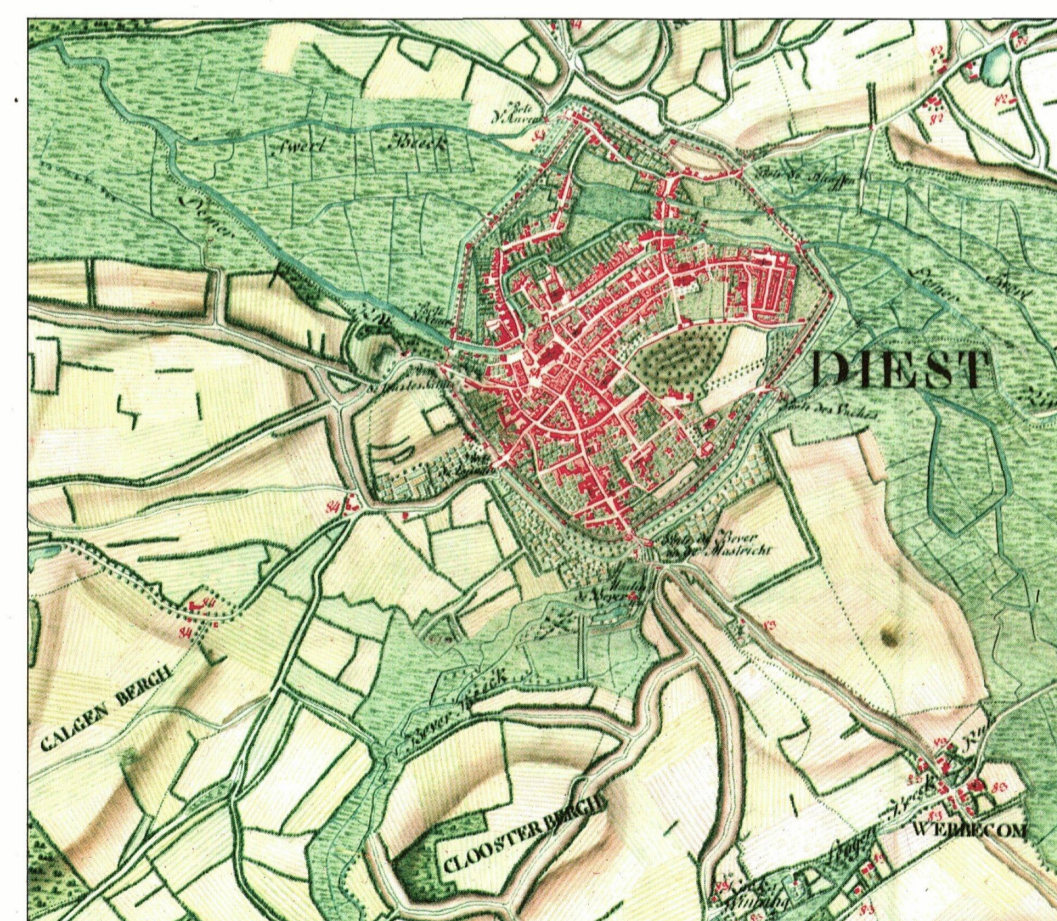
10 1: 160.000
Carte de Belgique indiquant toutes les voies de communications Dépôt de la Guerre, 1874



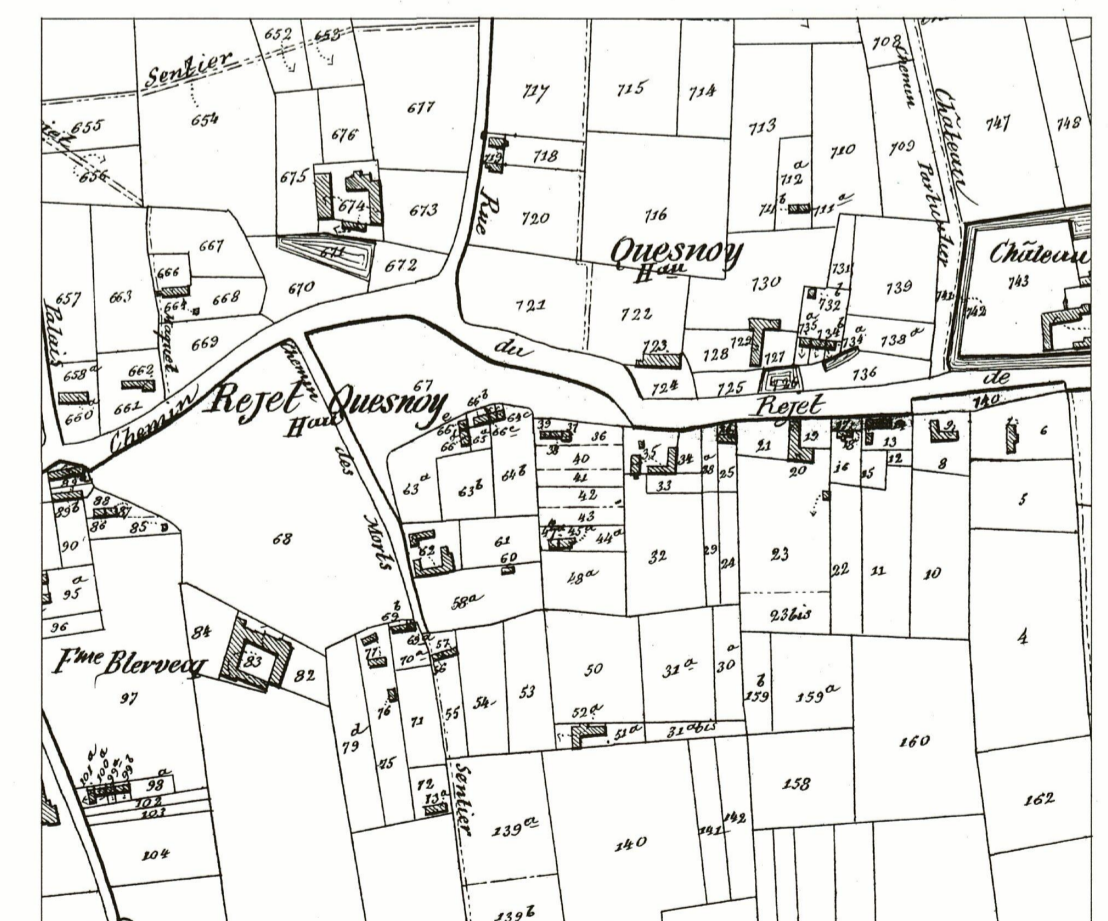
5 1: 86.400
Carte chorographique des Pays-Bas Autrichiens J. de Ferraris, 1777



6 1: 11.500
Carte de Cabinet, 1771-1778 J. de Ferraris



11 1: 25.000
Carte de Cabinet - Feuille 130 J. de Ferraris



12 1: 5.000
Atlas cadastral de Belgique P.C. Popp, 1842-1879